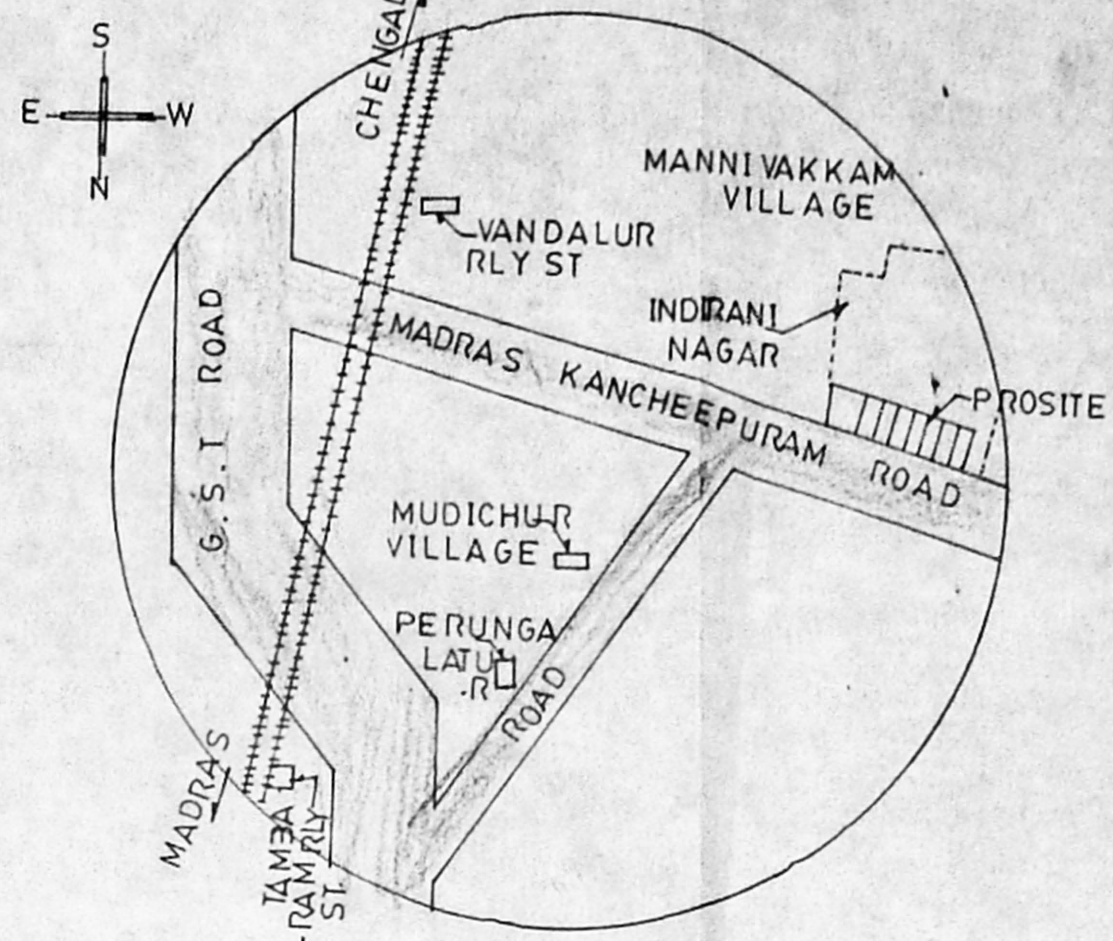


FRONT ELEVATION

APPROVED
 SUBJECT TO THE CONDITIONS
 THIS OFFICE LETTER.
 No. A1/30716/97 Date: -6-98
 FOR MEMBER SECRETARY
 CHENNAI METROPOLITAN
 DEVELOPMENT AUTHORITY
 CHENNAI - 600 008.



KEY PLAN

PLAN SHOWING THE PROPOSED BUILDING IN PLOT NO: E ; S.NO: 178/1A1B ; PATTA NO: 893 ; OF MANNIVAKKAM VILLAGE ; CHENGALPATTU TALUK ; CHENGAI M.G.R DISTRICT

OWNER : Mr. R. PADMASURAN

SCALE : 1:80

REFERENCE

- DOOR : D: 3'3" X 6'6" (100 X 198)
- : D: 3'0" X 6'6" (91 X 198)
- : D: 2'6" X 6'6" (76 X 198)
- WINDOW : W: 5'0" X 4'0" (152 X 122)
- : W: 4'0" X 4'0" (122 X 122)
- : W: 2'4" X 3'0" (122 X 90)
- VENTILATOR : V: 3'0" X 2'0" (91 X 61)

AREA DETAIL

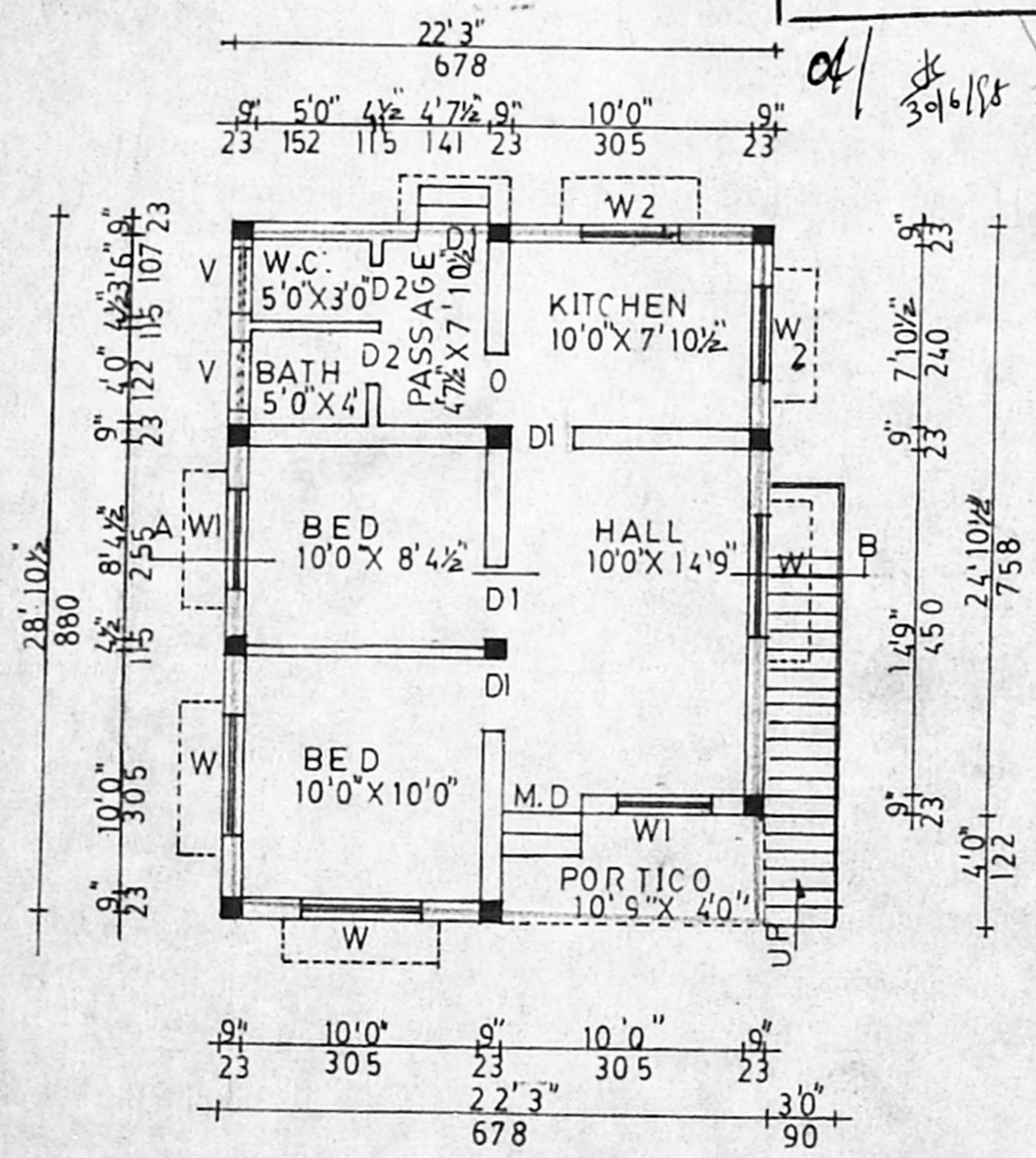
- PLOT AREA : 2800 SFT 260 M²
- PLINTH AREA : 600 SFT 56 M²
- F.S.I. : 0.21
- P.C. : 21/4

COLOUR INDEX

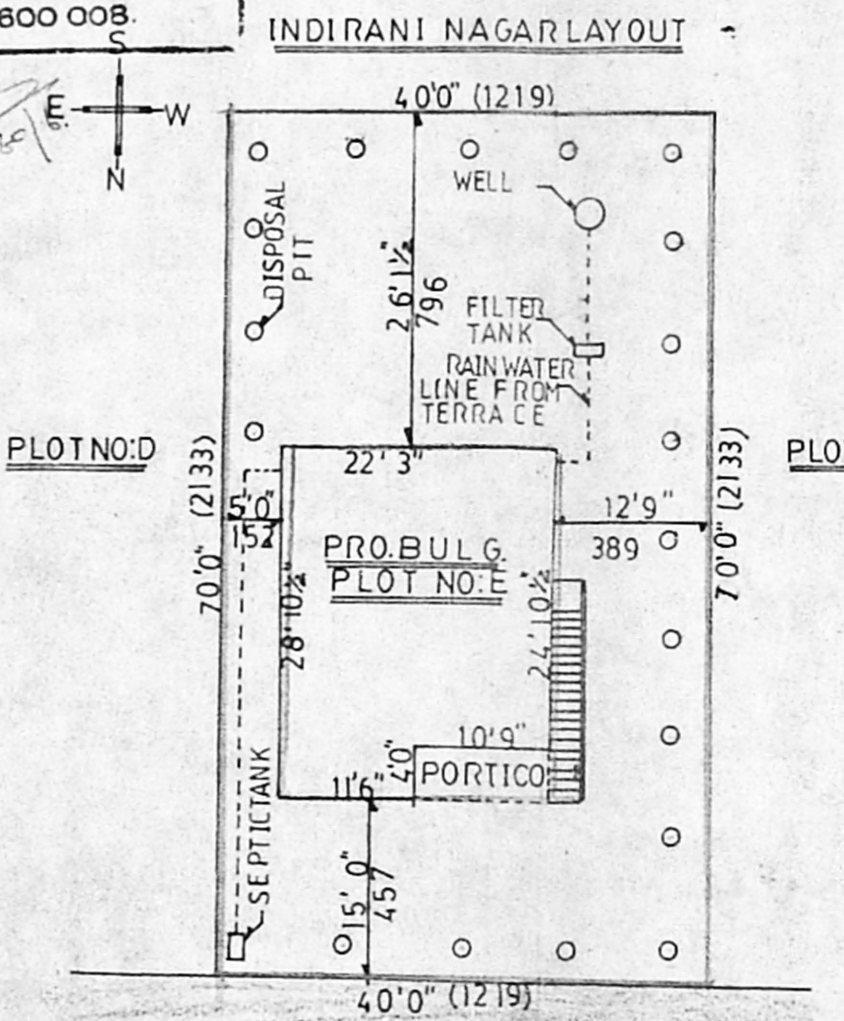
- PROPOSED ○
- ROAD ●
- BOUNDARY ○

OWNER

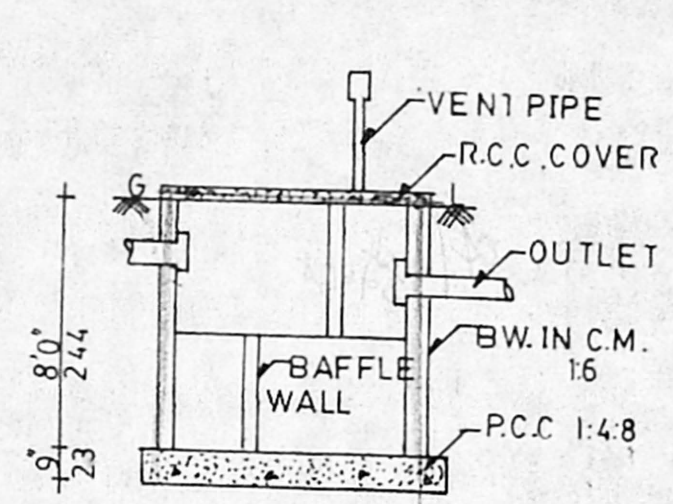
K. NAGARAJAN
 LICENSED SURVEYOR
 ALANDUR MUNICIPALITY
 TAMBARAM MUNICIPALITY
 Off: 29/15, Ranganathan Street
 (Upstairs)
 T. NAGAR, MADRAS - 600 017
 (Opp. Mambalam Rly. Station)
 LICENSED SURVEYOR



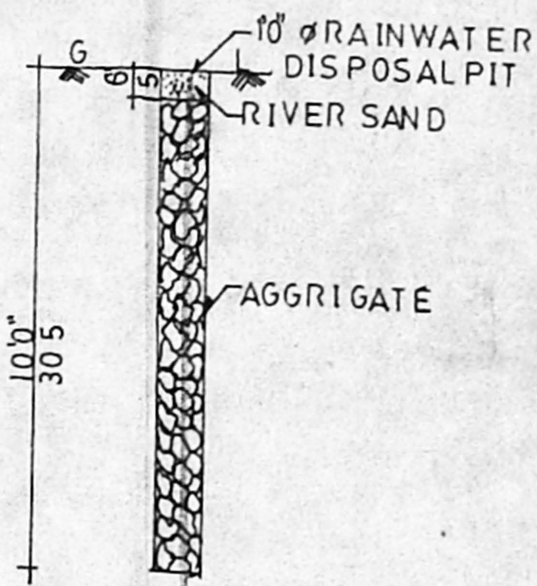
PLAN



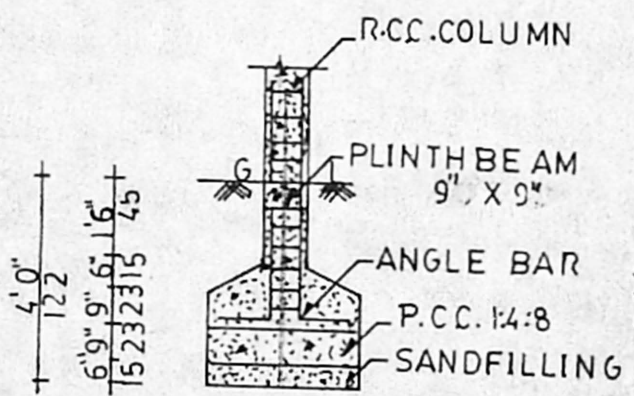
SITE PLAN
 SCALE : 1:160



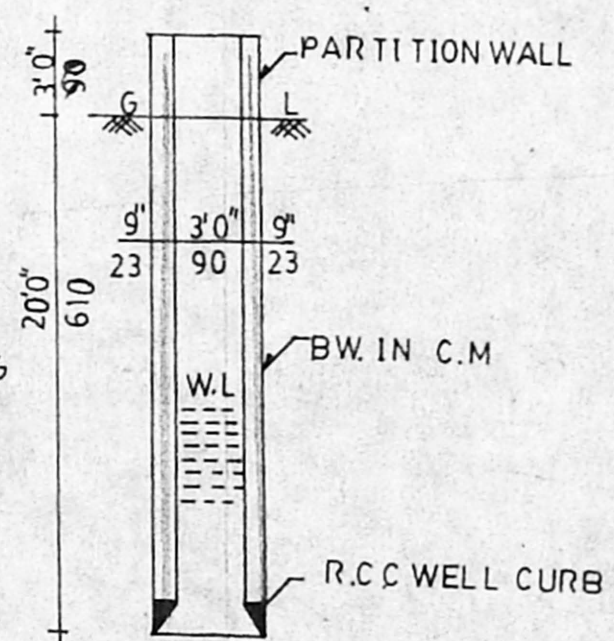
SEPTIC TANK DETAIL



SECTION ON RAIN WATER DISPOSAL PIT



COLUMN DETAIL



WELL DETAIL